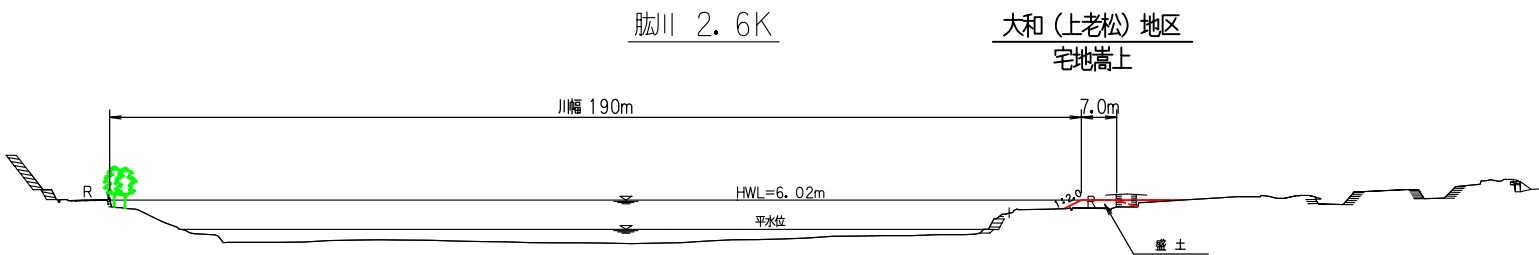
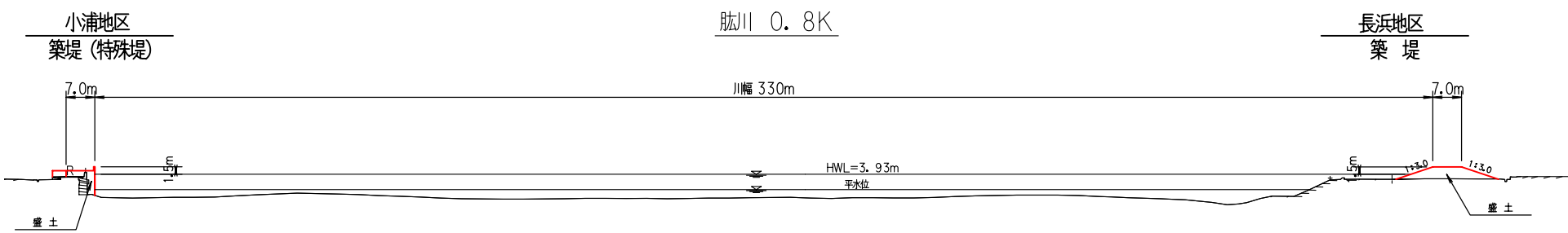
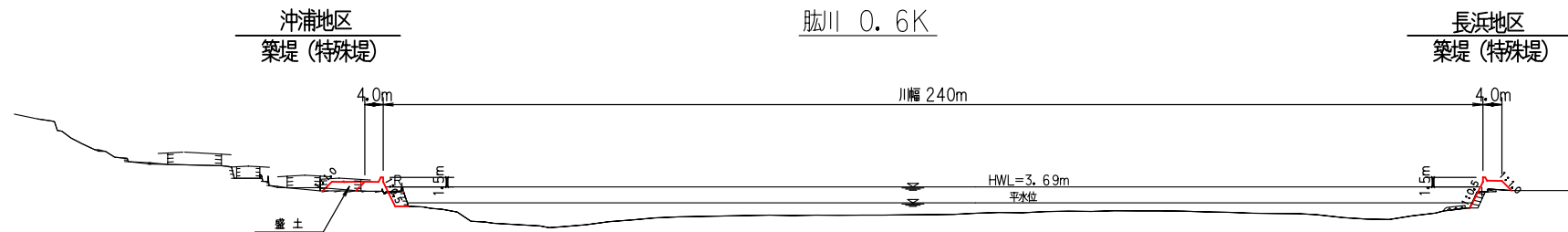
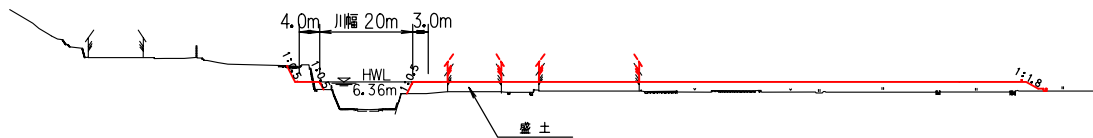


付図-9

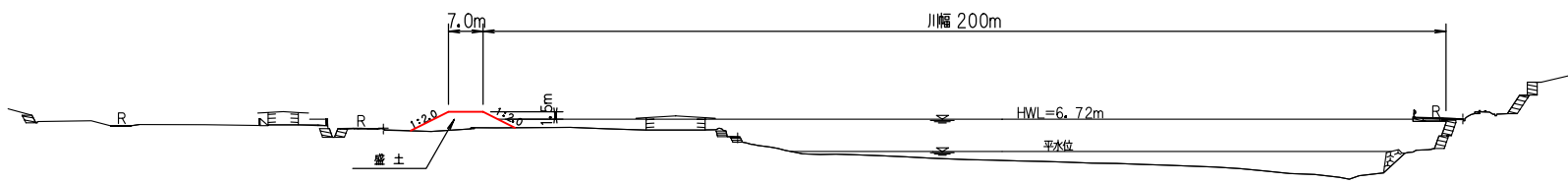


縮尺 1:1500

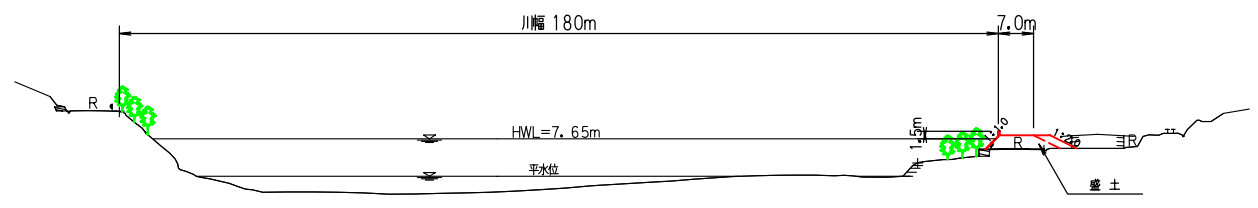
大和(郷)地区
宅地嵩上
大和川 0.0K+180m



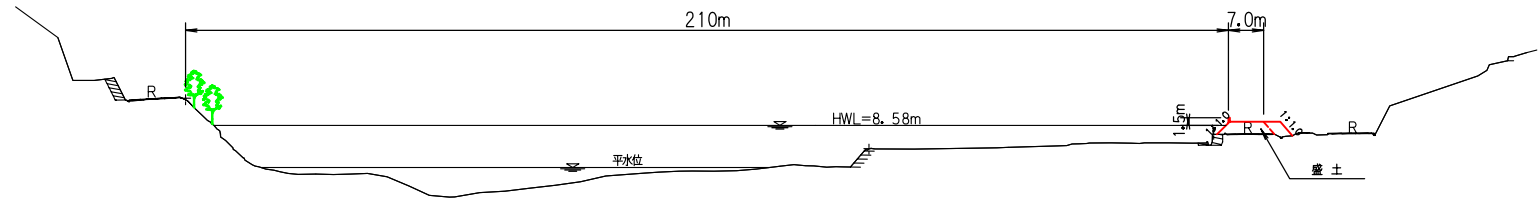
大和(惣瀬)地区
築堤
肱川 3.2K



肱川 4.0K
小長浜地区
築堤(特殊堤)



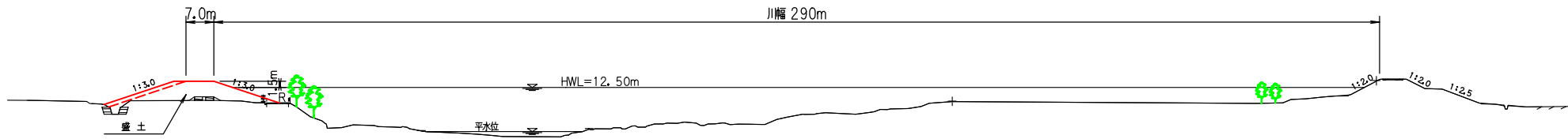
4.8K
加世地区
築堤(特殊堤)



付図-10

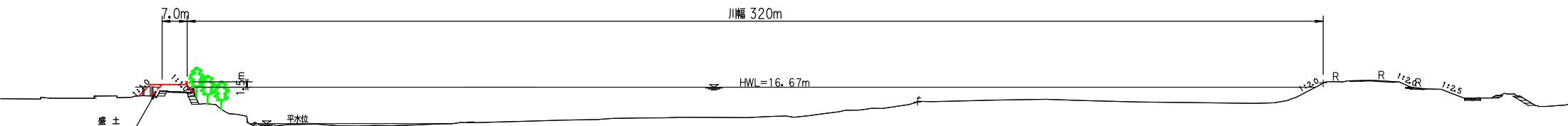
多田地区
築堤

脇川 10.8K



玉川地区
築堤 (特殊堤)

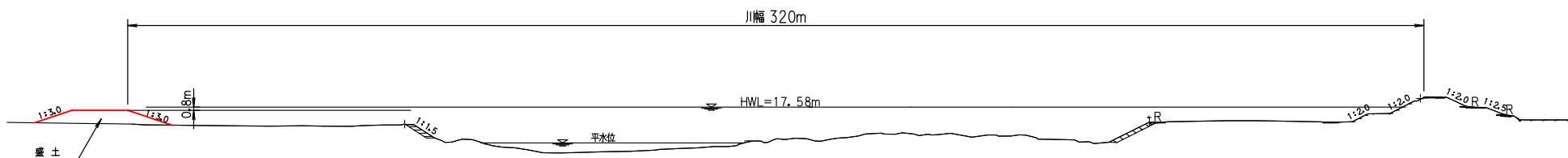
脇川 16.8K



付図
1-1


阿蔵地区
築堤 (暫定)

脇川 18.0K



脇川 19.6K

如法寺地区
築堤 (暫定)

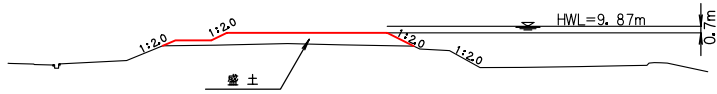


堤防暫定嵩上場所

豊中地区

築堤(暫定)

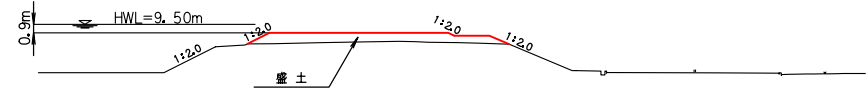
脇川 6.6K



白滝地区

築堤(暫定)

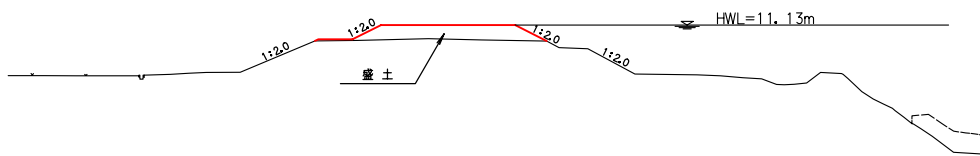
脇川 6.0K+50m



伊州子地区

築堤(暫定)

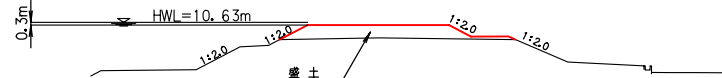
脇川 8.6K+65m



八多喜地区

築堤(暫定)

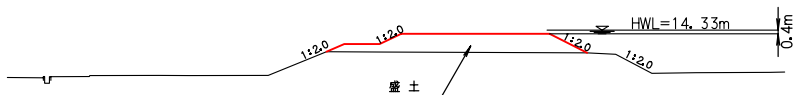
脇川 7.7K



東大洲地区

築堤(暫定)

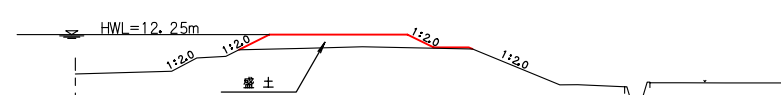
矢落川 0.4K+50m



春賀地区

築堤(暫定)

脇川 10.4K-35m



付図-12