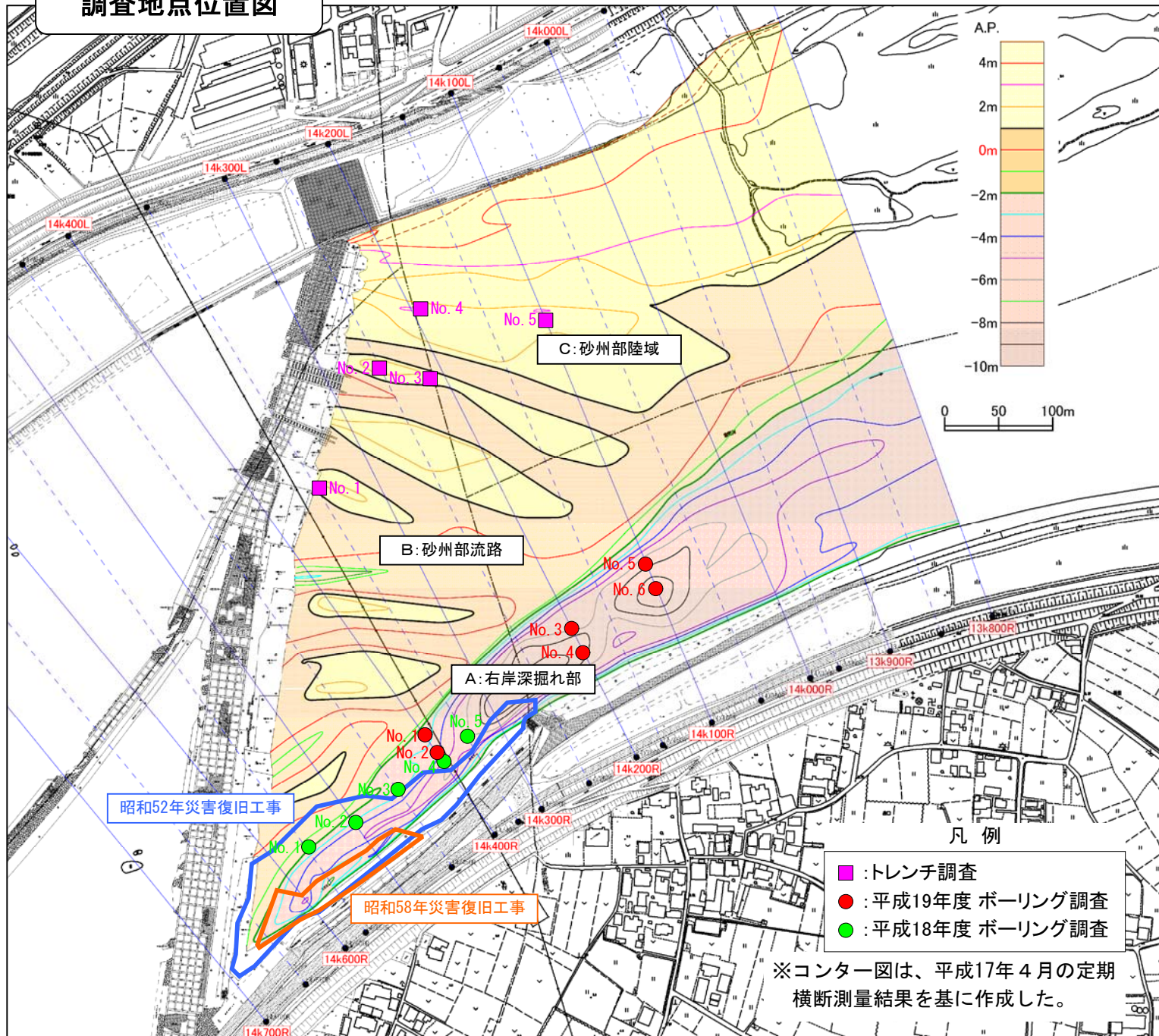


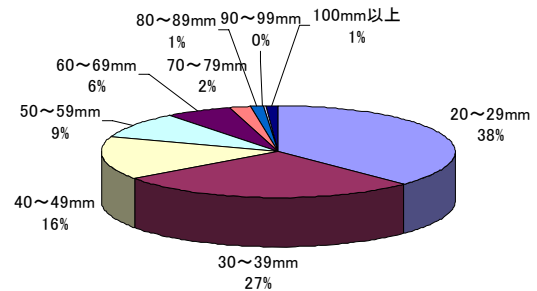
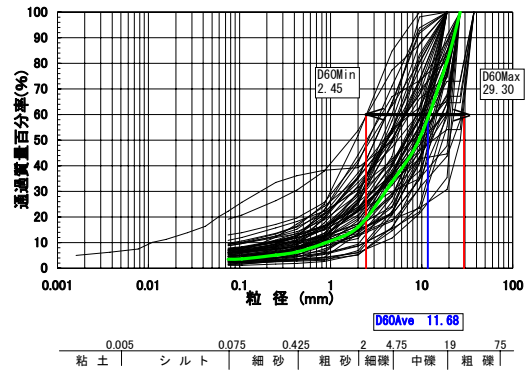

別紙一7

河床形状調査

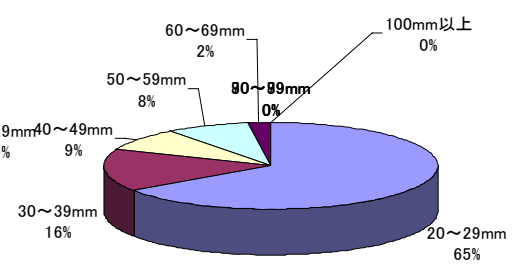
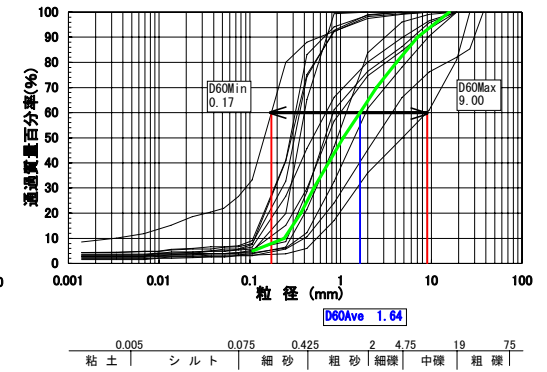
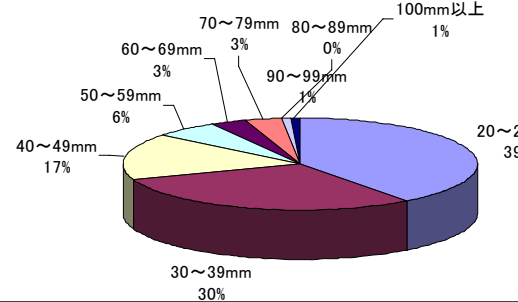
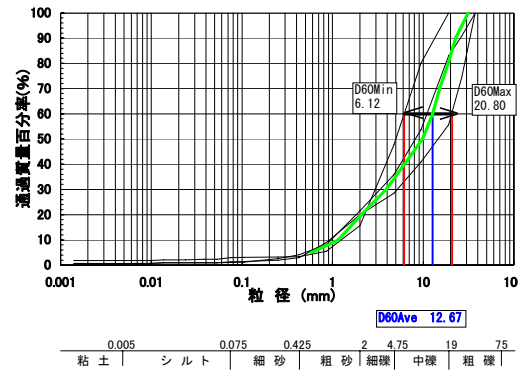


調査地点位置図



右岸深掘れ部(A)の堆積物



砂州部(B, C)の堆積物



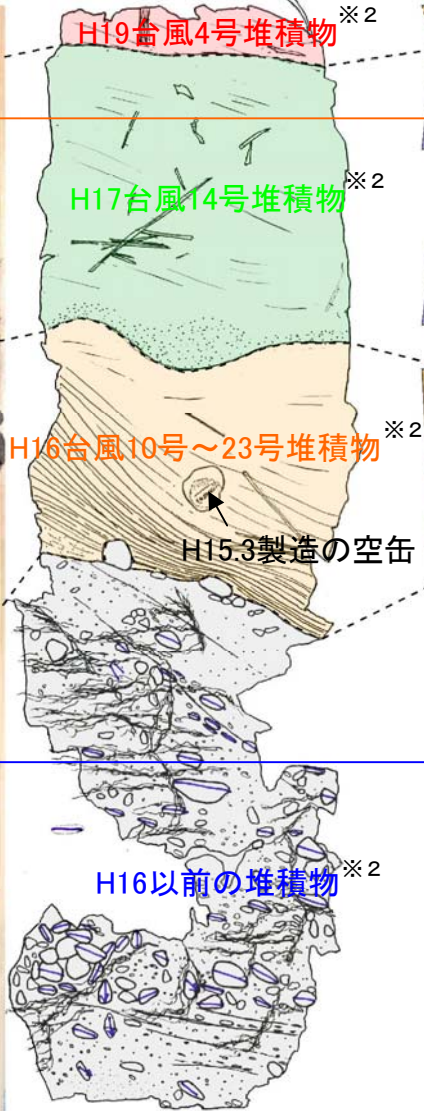
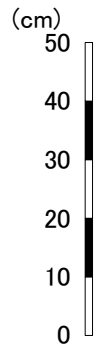
砂州部(B, C)における堆積物

H18河床高 ※1

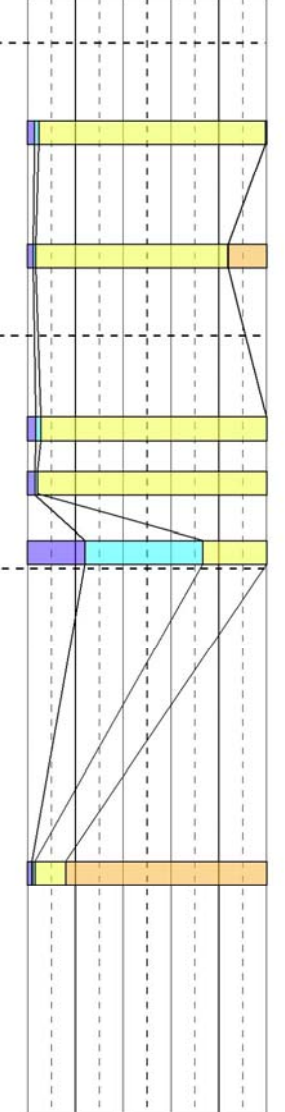
トレンチNo.3: 14k/200付近

H17河床高 ※1

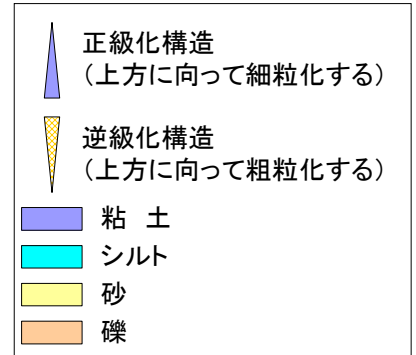
H14河床高 ※1



粒度組成(%)



凡例



※1 河床高は、各年度の定期横断測量結果から求めた調査地点近傍の河床高である。

※2 堆積時期(台風)については、当該箇所の定期横断測量結果及び堆積状況を基に推定した。

右岸深掘れ部(A)における堆積物

